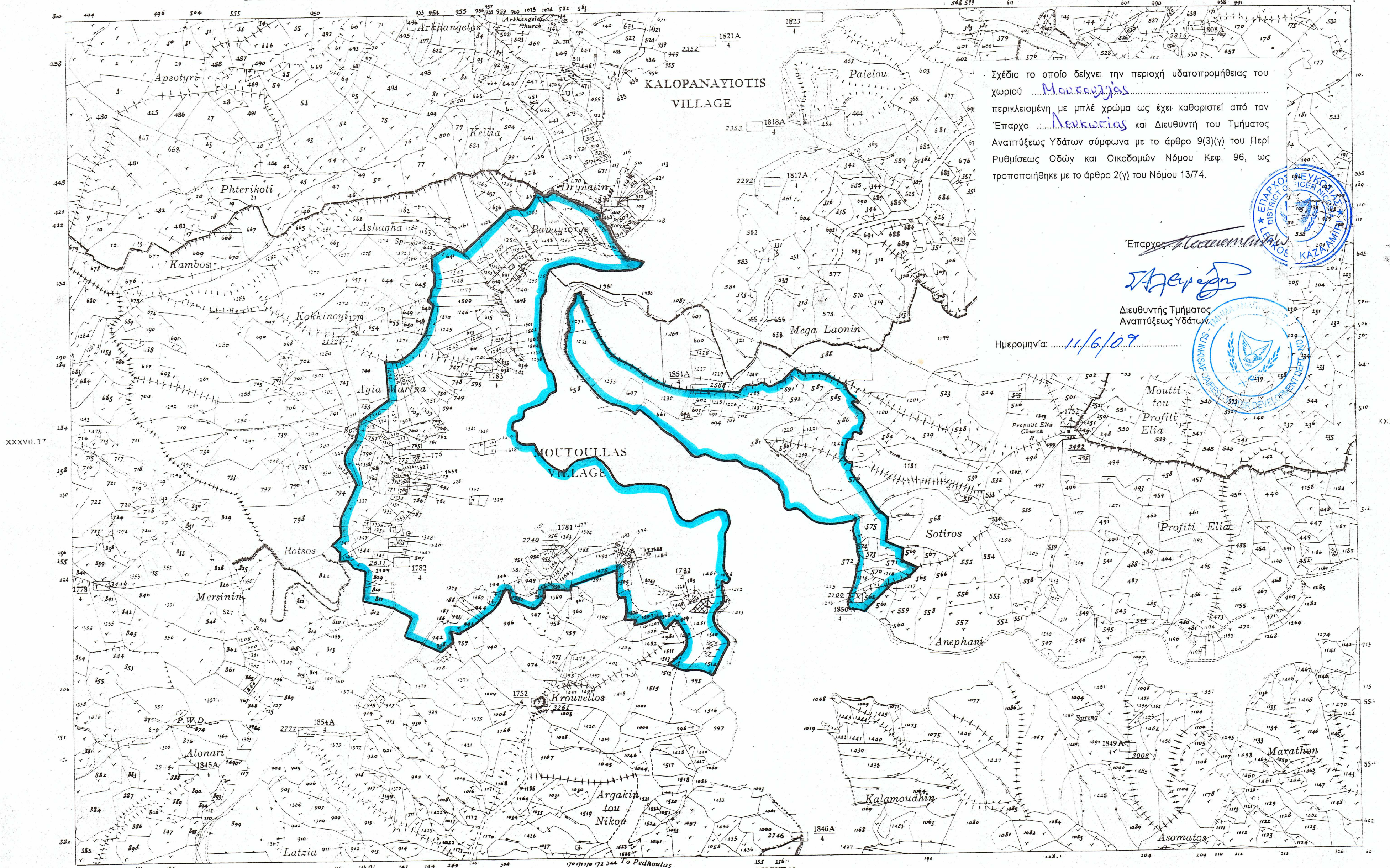


KALOPANAYIOTIS VILLAGE

XXXVII.10



Σχέδιο το οποίο δείχνει την περιοχή υδατοπρομήθειας του χωριού Μουτσουλίας περικλειόμενη με μπλέ χρώμα ως έχει καθοριστεί από τον Έπαρχο Ναυκωτίας και Διευθυντή του Τμήματος Αναπτύξεως Υδάτων σύμφωνα με το άρθρο 9(3)(γ) του Περὶ Ρυθμίσεως Οδῶν και Οικοδομῶν Νόμου Κεφ. 96, ως τροποποιήθηκε με το άρθρο 2(γ) του Νόμου 13/74.



Έπαρχος Ναυκωτίας  
Σταθης  
 Διευθυντής Τμήματος  
 Αναπτύξεως Υδάτων



Ημερομηνία: 11/6/09

Surveyed by Dept. of Lands & Surveys 1926  
 State Copyright Reserved.  
 Revised from D.L.O. Plans, 1984, 1985, 1988, 1990

MOUTSOULLAS VILLAGE

XXXVII.26

Scale 1 : 5000

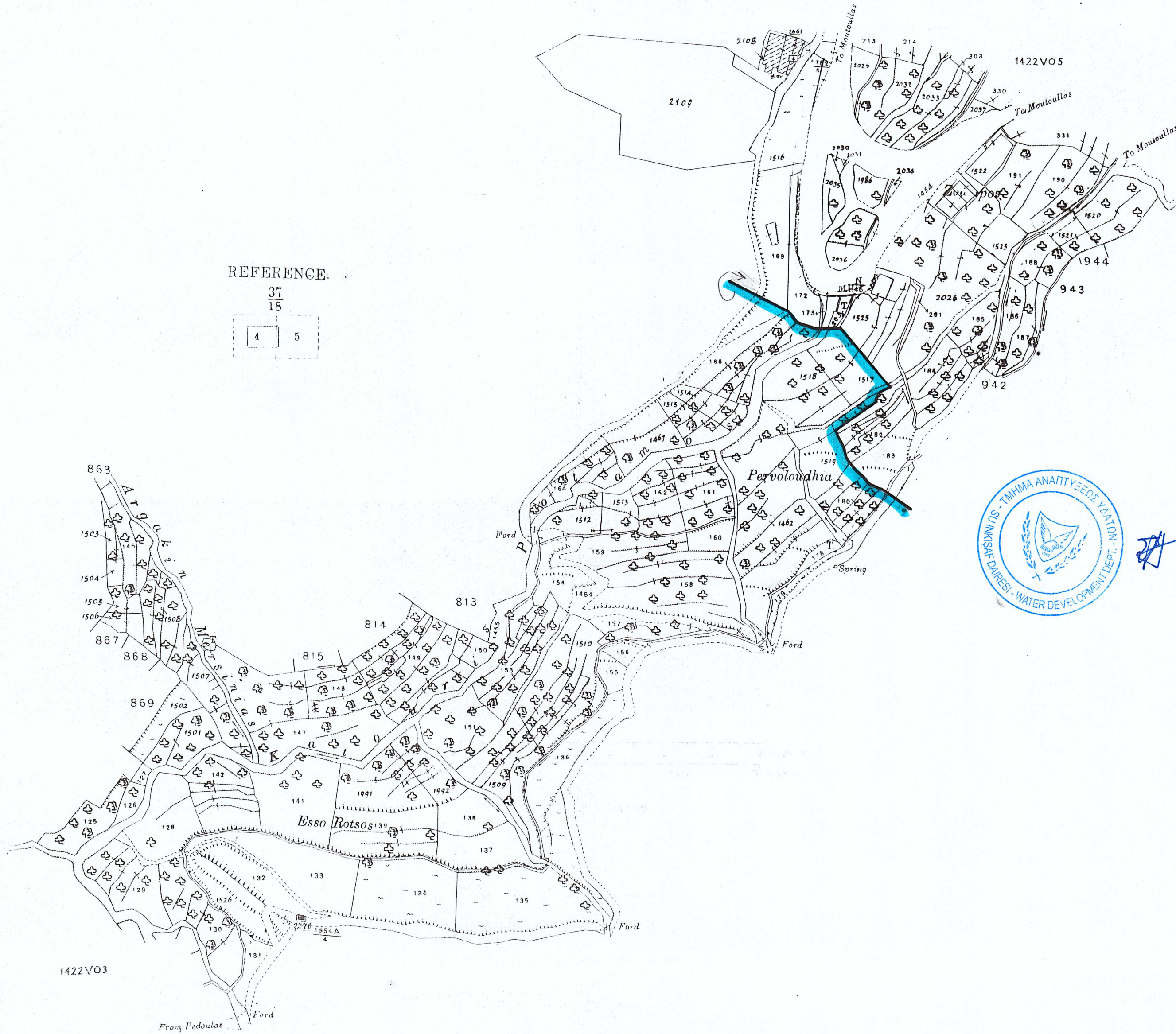




# MOUTOULLAS

1422 V 04

BLOCK 01




REFERENCE.

37	18
4	5



Surveyed by Dept of Lands & Surveys 1926  
State Copyright Reserved  
Revised from D.L.O. plans, November 1981

Scale 1 : 1250





# MOUTOULLAS

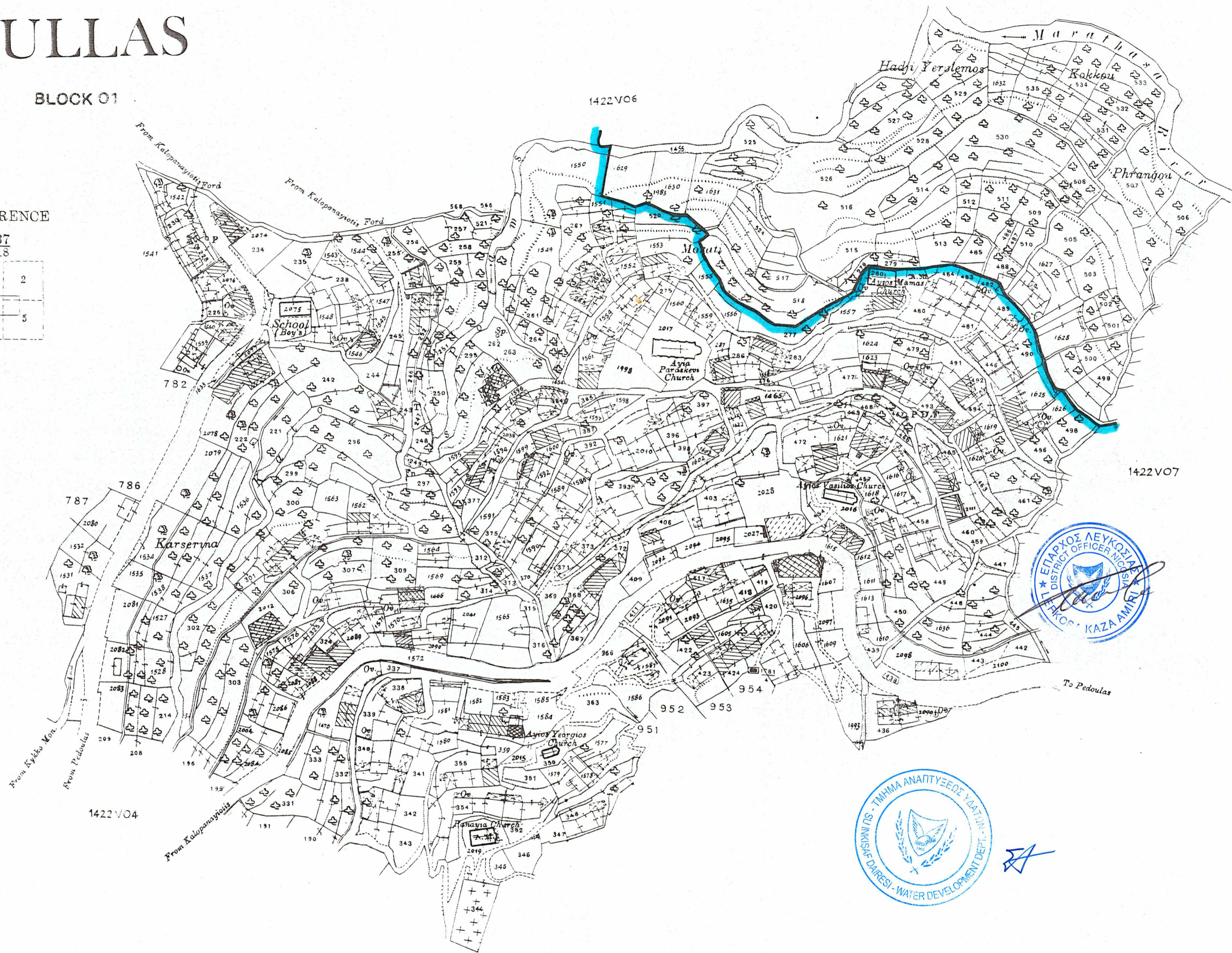

1422 V 05

BLOCK 01

1422 VO6

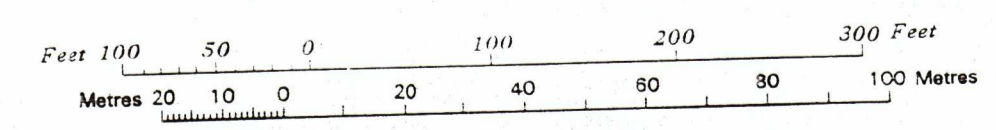
1422 VO7

REFERENCE



Handwritten signature or initials.

Scale 1 : 1250



Surveyed by Dept. of Lands & Surveys, 1927  
State Copyright Reserved  
Revised from D.L.O. plans, 1981, 1989



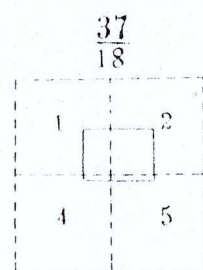
# MOUTOULLAS

1422 V 06

BLOCK 01




REFERENCE



Surveyed by Dept. of Lands & Surveys, 1927.  
State Copyright Reserved  
Revised from D.L.O. Plans, November 1981

Scale 1:1250

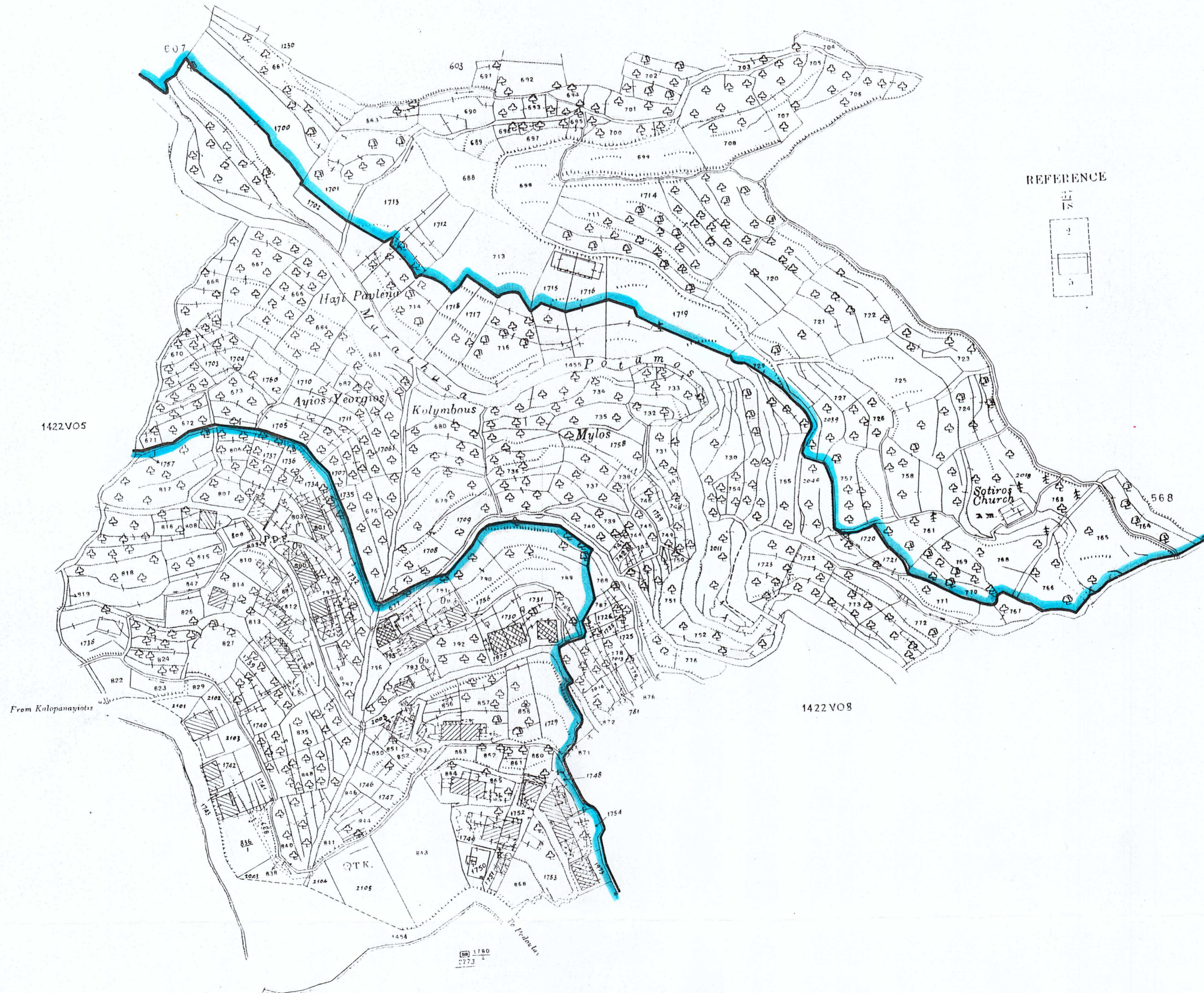




# MOUTOULLAS

1422 V 07

BLOCK 01



REFERENCE

17

18

2

3



1422 VO5

1422 VO8

From Kolopanayiotis

Surveyed by Dept. of Lands & Surveys 1927  
State Copyright Reserved  
Revised from D.L.O. Plans, November 1951

Scale 1:1250

